

RESOLUTION NO. 46-2021

A RESOLUTION AUTHORIZING THE CITY MANAGER TO ENTER INTO A PROFESSIONAL ENGINEERING AGREEMENT BY AND BETWEEN THE CITY OF MONROE AND BRANDSTETTER CARROLL INC. FOR ADDITIONAL DESIGN SERVICES FOR THE GREAT MIAMI RIVER TRAIL.

WHEREAS, since the design process began for the Great Miami River Trail, significant erosion has occurred and a redesign is necessary to shift the trail.

NOW, THEREFORE, BE IT RESOLVED BY THE COUNCIL OF THE CITY OF MONROE, STATE OF OHIO, THAT:


SECTION 1: The City Manager is hereby authorized to enter into a professional engineering agreement by and between the City of Monroe and Brandstetter Carroll Inc. for additional design services for the Great Miami River Trail. The terms and conditions of the professional engineering agreement is marked Exhibit "A" attached hereto and made a part hereof.

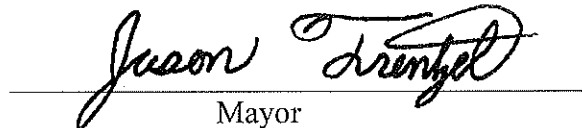
SECTION 2: This measure shall take effect and be in full force from and after the earliest period allowed by law.

PASSED: August 24, 2021

ATTEST:

APPROVED:


Clerk of Council


Mayor

First Reading: August 10, 2021

This legislation was enacted in an open meeting pursuant to the terms and provisions of the Sunshine Law, Section 121.22 of the Ohio Revised Code.

"I, the undersigned Clerk of Council of the city of Monroe, Ohio, hereby certify the foregoing (ordinance or resolution) was published as required by Section 7.16 of the Charter of the City of Monroe.


Clerk of Council
City of Monroe, Ohio



July 23, 2021

2360 Chauvin Dr
LEXINGTON
KY 40517
859.268.1933
FX: 859.268.3341

Kevin Chesar
Development Director
City of Monroe
223 South. Main St.
Monroe, Ohio 45050

308 East 8th St
CINCINNATI
OH 45202
513.651.4224
FX: 513.651.0147

RE: Great Miami Trail Additional Services – North End of Trail

Dear Mr. Chesar:

1220 West 6th St
Suite 300
CLEVELAND
OH 44113
216.241.4480
FX: 216.736.7155

Brandstetter Carroll Inc. (BCI) is pleased to present this proposal to provide additional services for the above referenced project. The scope of this proposal includes services necessary to change the design of the north end of the Great Miami Trail due to ongoing severe erosion along Dick's Creek, from approximately STA 312+00 to the North Corporation Boundary of the City of Monroe. The following services will be provided to the City of Monroe:

17300 Preston Rd
Suite 310
DALLAS
TX 75252
469.941.4926
FX: 469.941.4112

BCI will redesign the trail from approximately STA 312+00 to the North Corporation Boundary of the City of Monroe to provide separation between the trail and the streambank along Dick's Creek, while minimizing wetlands impacts as much as possible.

The ODOT Right-of-Way Plans will be revised to show the new trail alignment at the north end of the project. The revised acquisition areas of the affected parcels in this area will be shown on the Right-of-Way Plans. Right-of-Way plan revisions will be provided by BCI's right-of-way subconsultant, Kleingers. Changes to the parcel acquisition process and associated documentation will be provided by BCI's subconsultant, OR Colan.

The streambank stabilization design will be modified to address the observed erosion issues and enhance the longevity and service life of the trail. Streambank stabilization design modifications will be provided by BCI's geotechnical subconsultant, Terracon.

The Permit Determination Request (PDR) will be revised to reflect the revised design of the trail. Environmental and permitting services associated with wetlands mitigation will be provided since the total wetlands disturbed area is expected to exceed 0.10 acres for the project. Additionally, the Ordinary High Water Mark (OHWM) for Dick's Creek will be re-established due to major changes from the erosion. PDR and environmental services will be provided by BCI's environmental subconsultant, Stantec.

BCI will perform additional topographic survey necessary for the streambank stabilization design modifications along the severely eroded streambank. BCI survey crew will also coordinate with Stantec to re-establish the OHWM for Dick's Creek.

BCI offers to complete the above tasks for the following fee schedule:

Topographic Surveying	\$1,080
Revise Trail Design	\$6,200

Revise ODOT R/W Plans	\$3,900
Additional R/W Acquisition Services	\$5,000
Revise Streambank Stabilization Design	\$3,900
PDR Revisions	\$4,016
Total:	<u>\$24,096</u>

The terms of the contract shall be as per the Master Agreement. Please sign a copy of this letter to serve as our authorization to proceed.

Sincerely,



P. Rodger Keller, P.E.

PROPOSED BY:
BRANDSTETTER CARROLL INC.

ACCEPTED BY:
CITY OF MONROE, OHIO

Signature

Signature

Benjamin E. Brandstetter
Printed Name

Printed Name

President
Title

Title

Date

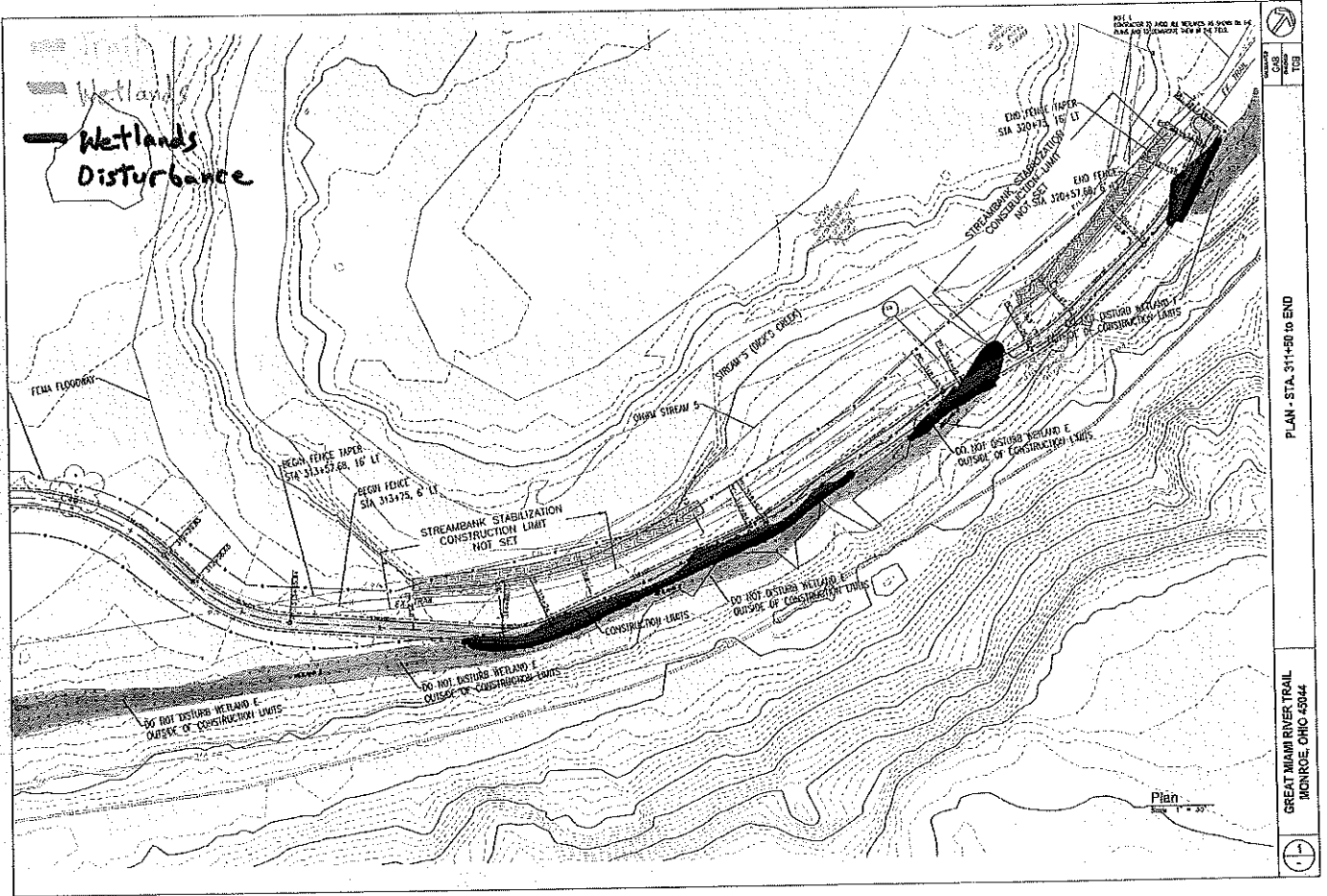
Date



Dick's Creek Erosion – near STA 315+00



Dick's Creek Erosion – near STA 314+75



PLAN - STA. 311+50 TO END

GREAT MIAMI RIVER TRAIL
MONROE, OHIO 43044

